



Water Year 2025 Tumalo Creek Water Live Flow Water Right

Flows on Tumalo Creek currently allow for the District to operate and deliver 70% of a patron's water right. Once flows increase patrons will be notified so, if you have a need, we can increase to 100% of your water right until Tumalo Flows decrease. We anticipate that good flows will be available until the first week of July. Hot Weather can change this prediction

Crescent Lake Water Availability 2025

Stored Water

Last years total available water for rotation was 21,661 Acre Ft

Current Water Level 21,000 Acre Ft.

Anticipated Run-off into Crescent Lake 12 to 15 Thousand Acre Ft.

Run-off occurs June thru July into the lake.

Anticipated available water is between 33 to 36 Thousand Acre Ft.

For every Cubic Foot Per Second(CFS) released from Crescent lake TID can pick up and use 75% at our Bend Diversion.

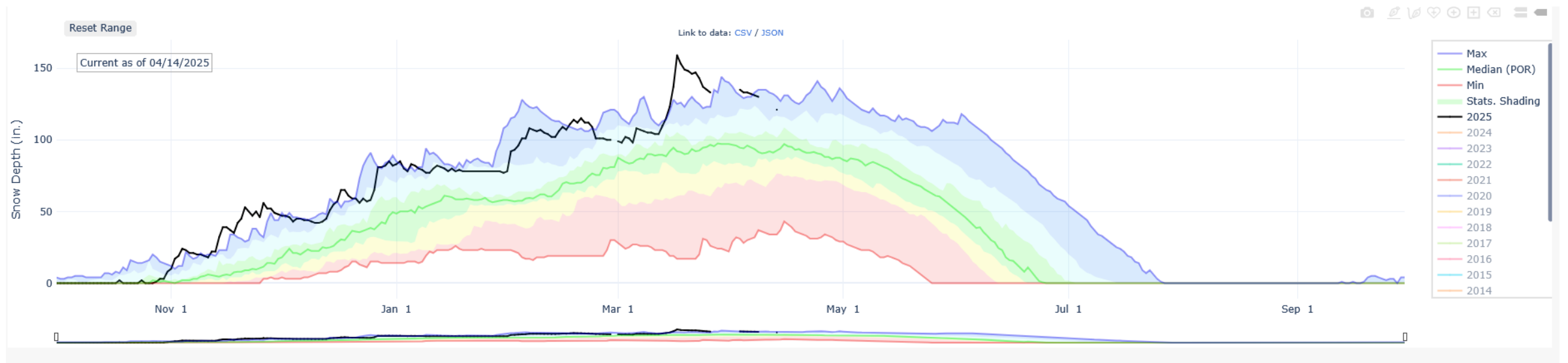
Example 100 CFS release @ Crescent Lake = 75 CFS available @ Bend Diversion

Total water needed in Bend for a 70% delivery year is 18,000 Acre Ft.

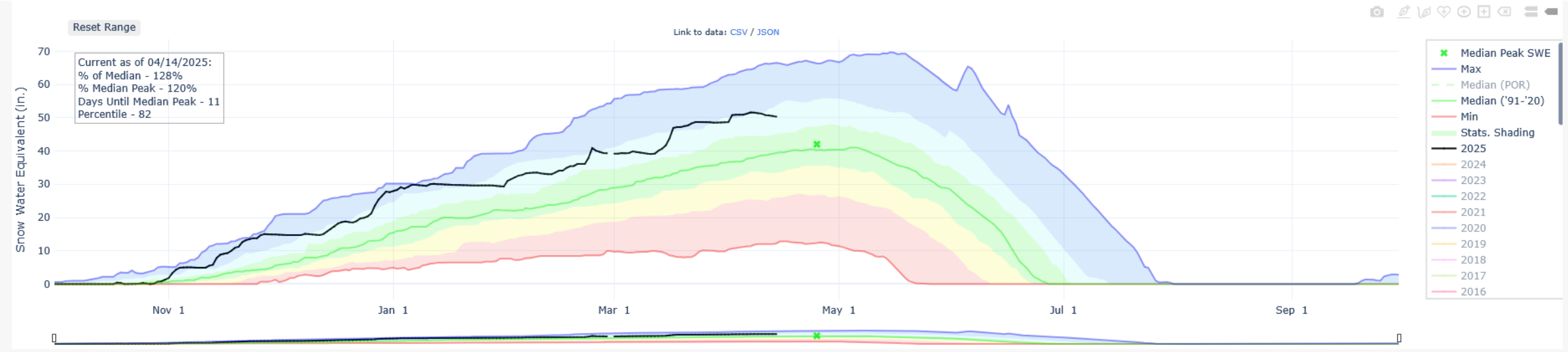
Total Water that must be released from Crescent lake would be 22,000 to 25,000 Acre Ft.



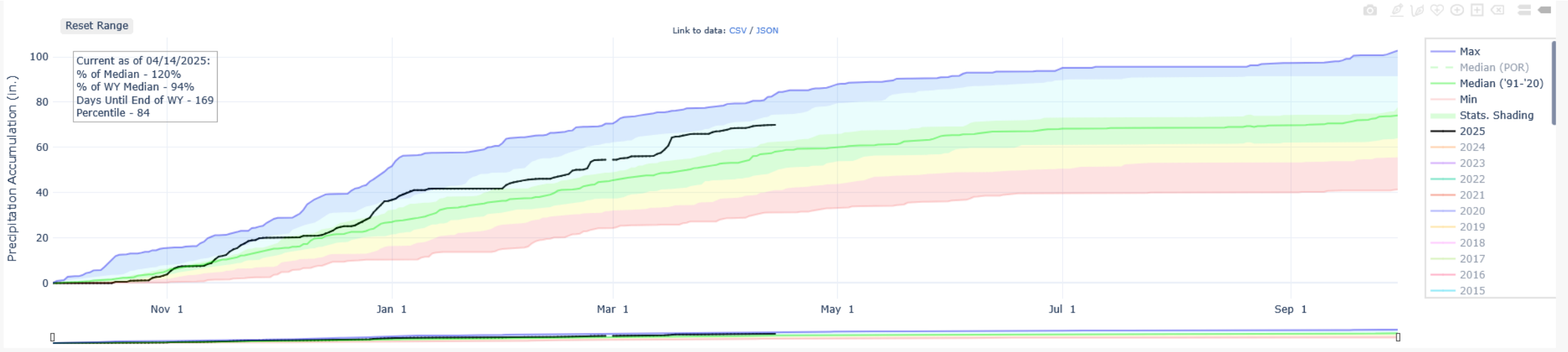
Depth of Snow



Snow Water Equivalent



Total Precipitation (Rain&Snow)



Upcoming Projects in a funding pause

Bureau of Reclamation Water smart and State match 3.5 miles of the Colombia southern lateral

Environmental Protection Agency And State match for the remaining 3.5 miles of the Colombia southern lateral to end at Deschutes river ranch

Bureau of Reclamation draught assistance for the entire 10.5 miles of the Couch lateral.